

**ITEM 14. MOBILE CRANES – TEMPORARY ROAD CLOSURES – PYRMONT
STREET ULTIMO**

TRIM RECORD NO: 2016/461126

RECOMMENDATION

It is recommended that the Committee endorse the temporary road closure of Pyrmont Street, between Allen and Quarry Streets, Ultimo, on Saturday 10 and 17 December 2016 from 6am to 6pm, subject to the following conditions:

- (A) The Applicant must comply with the temporary road closure conditions as mentioned in Schedule C of this Agenda.
- (B) The Applicant must comply with any other conditions imposed by City's Construction Regulation Unit.
- (C) The Applicant has indicated Sunday 8 and 15 January 2017 as an alternative date for the above work as a contingency for inclement weather.
- (D) The Applicant must contact the Sydney City Police to obtain a separate police permit and to discuss deployment of user pay police for the road closure.
- (E) The Applicant is to obtain a Road Occupancy Licence from the Transport Management Centre prior to commencement of works.
- (F) The Applicant must maintain local vehicular access to properties fronting Pyrmont Street between Allen and Fig Streets, as well as Pyrmont Street south of Quarry Street.
- (G) The Applicant must notify Ian Thorpe Aquatic Centre about the works at least seven days prior to the temporary road closure.
- (H) If the above closure dates conflict with any works associated with the CBD and South East Light Rail (CSELR) project, Sydney City Centre Access Strategy (SCCAS) or any other major works or special events, they may be changed to new dates in consultation with the Transport Management Centre and the Sydney City Police.
- (I) The Applicant must provide a telephone number of the supervisor responsible for the proposed closure and include contact details in the notification letters to be distributed to affected stakeholders.

VOTING MEMBERS FOR THIS ITEM

<i>Voting Members</i>	<i>Support</i>	<i>Object</i>
City of Sydney		
Roads and Maritime Services		
NSW Police – Sydney City LAC		
Representative for the Member for Sydney		

DECISION

BACKGROUND

K and D Traffic Management has applied for the temporary road closure of Pymont Street, between Allen and Quarry Streets, Ultimo, on Saturday 10 December 2016 from 6am to 6pm.

COMMENTS

The proposed temporary road closure is required to allow a mobile crane to deliver materials to the rear of 390-422 Harris Street, Ultimo.

The Applicant has provided a site-specific Traffic Control Plan that includes details of barricades, signs, flagmen and other traffic devices to implement the proposed road closure.

During the closure, the Applicant must maintain local vehicular access to properties fronting Pymont Street between Allen and Fig Streets, as well as Pymont Street south of Quarry Street. Specific notification must also be undertaken with Ian Thorpe Aquatic Centre at least seven days prior to the temporary road closure.

There are currently no other approved temporary road closures proposed to take place on the same day in close proximity of this closure.

The temporary road closure will not affect any other properties, as local access will be provided at all times and alternative access routes are available nearby.

A Traffic Management Plan (TMP) for the temporary road closure was approved by Roads and Maritime Services (RMS) on 10 October 2016.

CONSULTATION

The Applicant will be required to notify affected stakeholders as stipulated in Schedule C.

FINANCIAL

All costs associated with the proposed closure will be borne by the Applicant.

ATTACHMENTS

Mobile Cranes – Temporary Road Closures – Pymont Street Ultimo

Sairam Jegatheeswaran, Engineering Traffic Officer

↑ TO BE USED IN CONJUNCTION WITH TCP 2016-983 ↑

VEHICLES FROM CAR PARK SHALL BE ESCORTED NORTH ALONG PYRMONT STREET.



2 / 13 Stanton Road,
Seven Hills NSW 2147
TMR Registration Number: 0159
RMS Category 'C'
(Provision of Traffic Control)



Plan Drawn By: Adam Mulhall

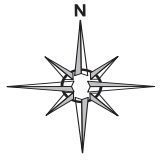
Perpare Work Zone
Traffic Management Plan

RMS SOC 037615

NOT TO SCALE

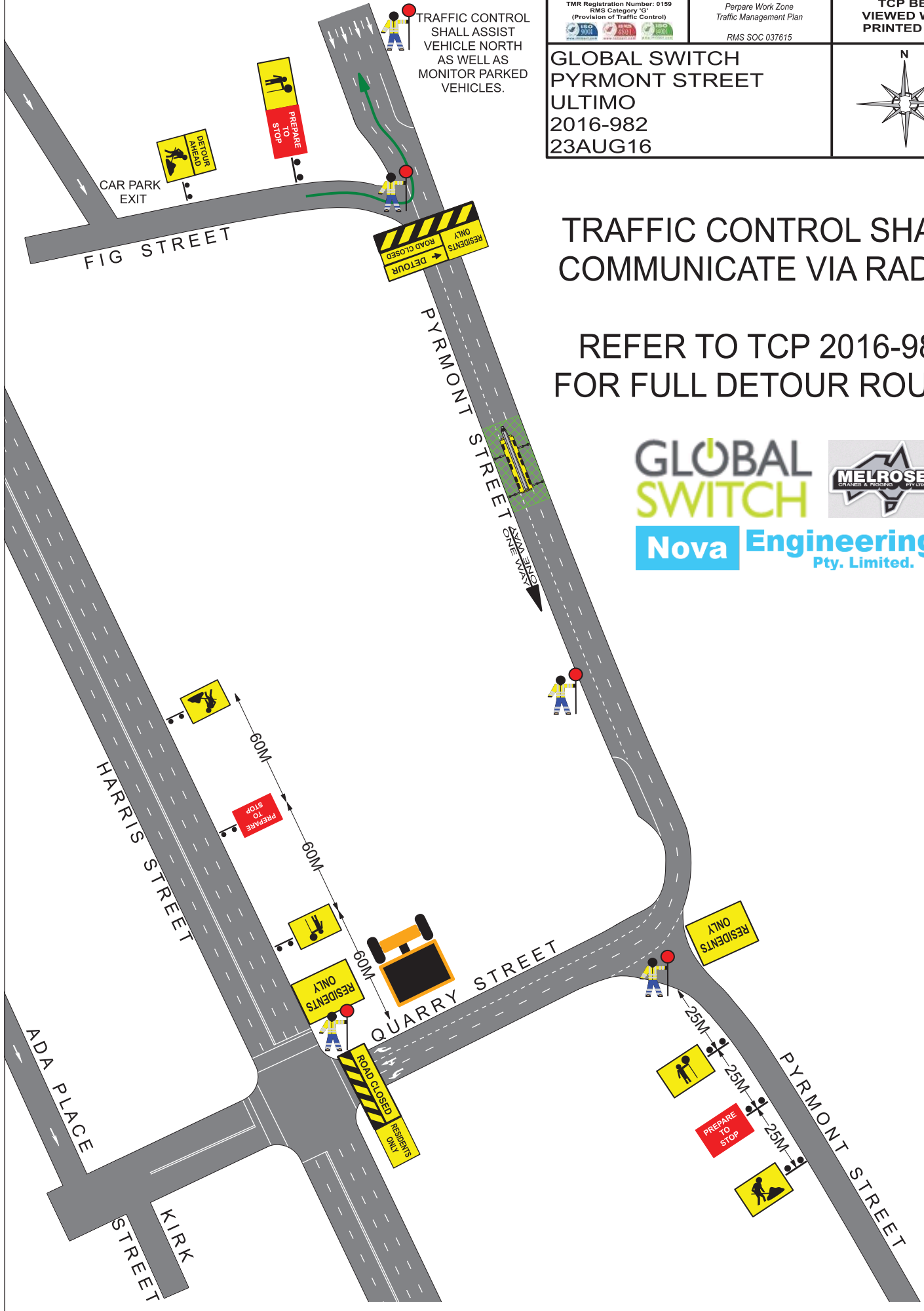

TCP BEST VIEWED WHEN PRINTED IN A3

GLOBAL SWITCH
PYRMONT STREET
ULTIMO
2016-982
23AUG16



TRAFFIC CONTROL SHALL COMMUNICATE VIA RADIO.

REFER TO TCP 2016-984 FOR FULL DETOUR ROUTE.



TRAFFIC CONTROL SHALL ASSIST VEHICLE NORTH AS WELL AS MONITOR PARKED VEHICLES.

CAR PARK EXIT

FIG STREET

PYRMONT STREET

HARRIS STREET

QUARRY STREET

ADA PLACE

KIRK STREET

PYRMONT STREET

60M
60M
60M

RESIDENTS ONLY

RESIDENTS ONLY

ROAD CLOSED RESIDENTS ONLY

PREPARE TO STOP

PREPARE TO STOP

RESIDENTS ONLY

RESIDENTS ONLY

25M
25M
25M



2 / 13 Stanton Road,
Seven Hills NSW 2147

TMR Registration Number: 0159
RMS Category "G"
(Provision of Traffic Control)



Plan Drawn By: Adam Mulhall

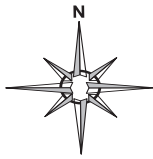
Prepare Work Zone
Traffic Management Plan

RMS SOC 037615

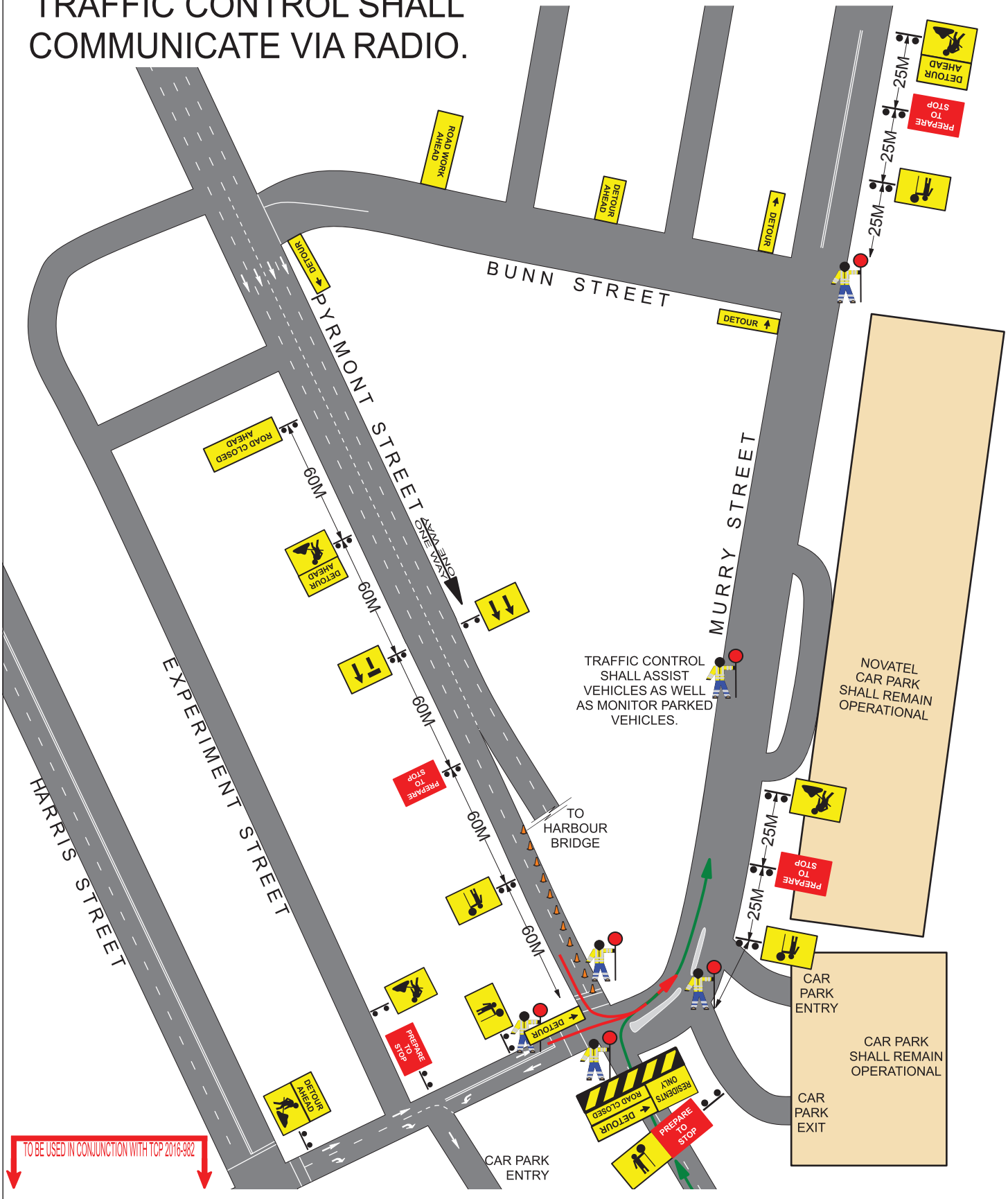
NOT TO SCALE

TCP BEST VIEWED WHEN PRINTED IN A3

GLOBAL SWITCH
PYRMONT STREET
ULTIMO
2016-983
26AUG16



TRAFFIC CONTROL SHALL COMMUNICATE VIA RADIO.



TO BE USED IN CONJUNCTION WITH TCP 2016-982



2 / 13 Stanton Road,
Seven Hills NSW 2147
TMR Registration Number: 0159
RMS Category 'G'
(Provision of Traffic Control)



Plan Drawn By: Adam Mulhall

Prepare Work Zone
Traffic Management Plan

RMS SOC 037615

NOT TO SCALE

TCP BEST VIEWED WHEN PRINTED IN A3

**GLOBAL SWITCH
PYRMONT STREET
ULTIMO
2016-984
26AUG16**

